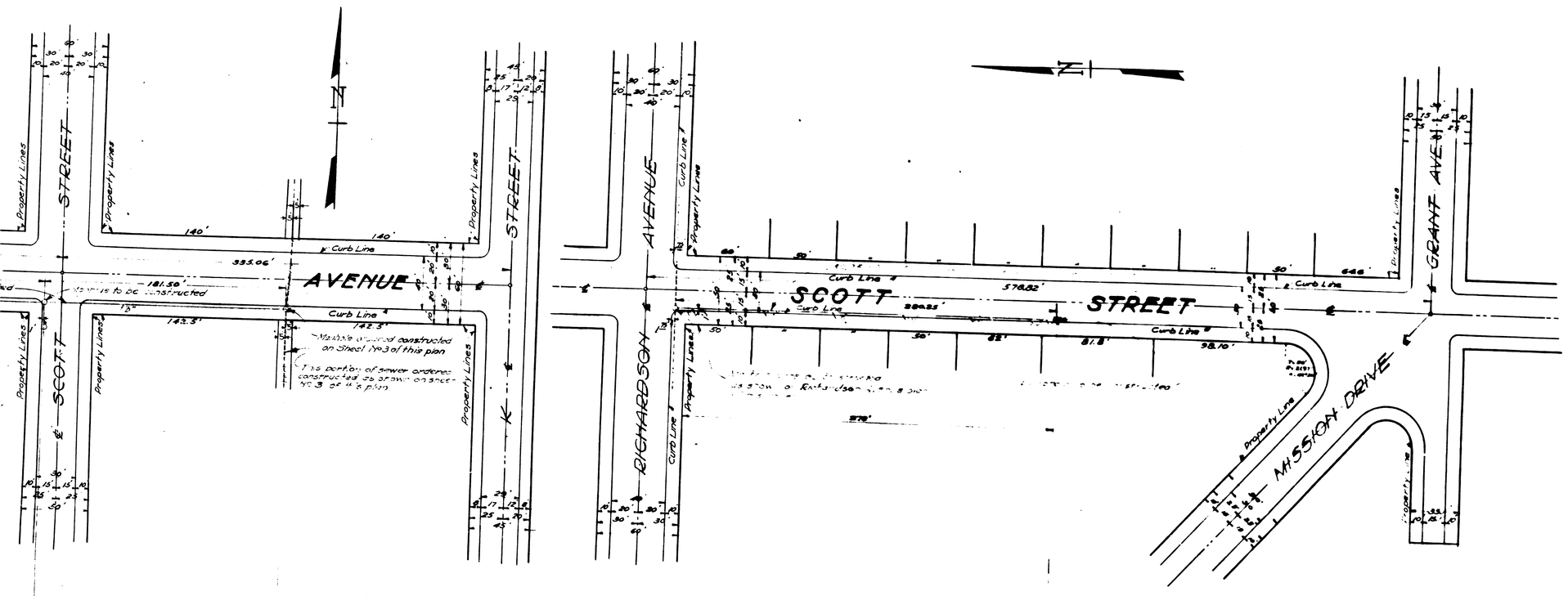

SHEET No 2

PLAN No 957

FOR SEWER IN

SCOTT STREET

BETWEEN GRANT AVENUE AND RICHARDSON AVENUE

AND IN

RICHARDSON AVENUE

BETWEEN MISSION DRIVE AND K STREET

AND IN

MISSION DRIVE

BETWEEN RICHARDSON AVENUE AND JEFFERSON PLACE

IN THE CITY OF SAN BERNARDINO CALIF

JANUARY 1928

W.P. BURRITT
CITY ENGINEER

Plan Adopted March 12, 1928

FILED MAR. 5 1928 W.P. Burritt City Engineer

PROFILE LEGEND

Black lines show the present approximate surface of ground

Red lines show the flow line of vitrified pipe sewer to be constructed

Scales
Horizontal 1" = 40'
Vertical 1" = 4'

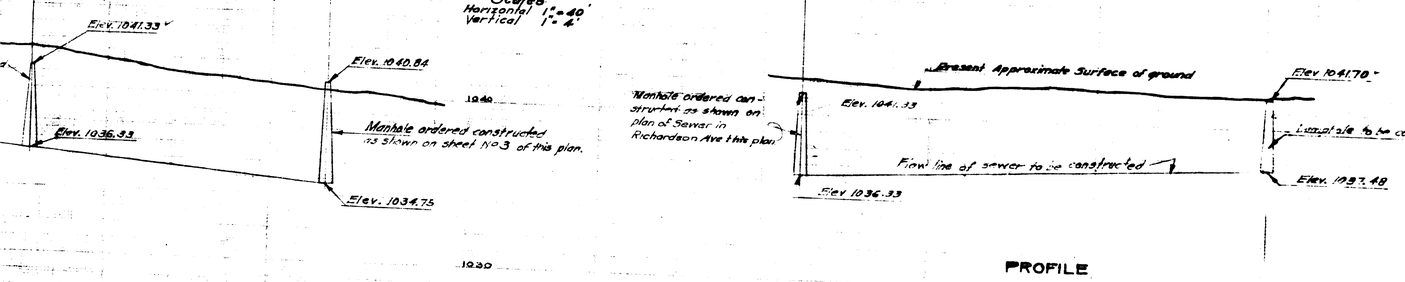

PROFILE

Note

All elevations shown in italics are in feet and are above a plane which is 1045.28 ft below the City Bench Mark as established by Ordinance No 383 City of San Bernardino Calif.

Note: All 4" connecting sewers shall be laid on a one per cent ascending grade from the main sewer.

LEGEND

" or in means inch or inches
' or ft means foot or feet
℄ means center line
No means number
Elev. means elevation
Ave. means avenue.
8" Vitrified pipe sewer to be constructed shown thus
8"x4" Wyes with 4" connecting sewers to be constructed shown thus
8"x4" Wyes only to be constructed shown thus
Manhole to be constructed shown thus
Flush Tank to be constructed shown thus
Lamphole to be constructed shown thus
Manhole shown on this sheet but ordered constructed on another sheet of this plan shown thus
= means is equal to
R means radius
T means semi-tangent to curve.
Δ means angle and figures written thus 135°15', refer to the degree and minutes of the angle

TITLE TO STREETS

Title of Scott Street, Mission Drive, and Richardson Avenue to the City of San Bernardino was given by dedication of Junior College Heights as recorded in Book 33 of Maps at Pages 33 and 100 of Maps records of San Bernardino county.

— GRADE ORDINANCES —

Grade of Scott Street, Mission Drive, and Richardson Avenue was established by Resolutions adopted February 29, 1928

DETAIL OF SEWER

lineal ft. of 8" Vitrified Pipe Sewer to be constructed	1238.95
lineal ft of 4" Vitrified Pipe Sewer to be constructed	243.25
8"x4" Wyes to be installed	12
8"x4" Wyes with 4" connecting sewers to be installed	12
Manholes to be constructed	2
Flush Tanks to be constructed	1
Lamphole to be constructed	2

Note For total detail of Sewer to be constructed see Sheet No 1 of this plan.

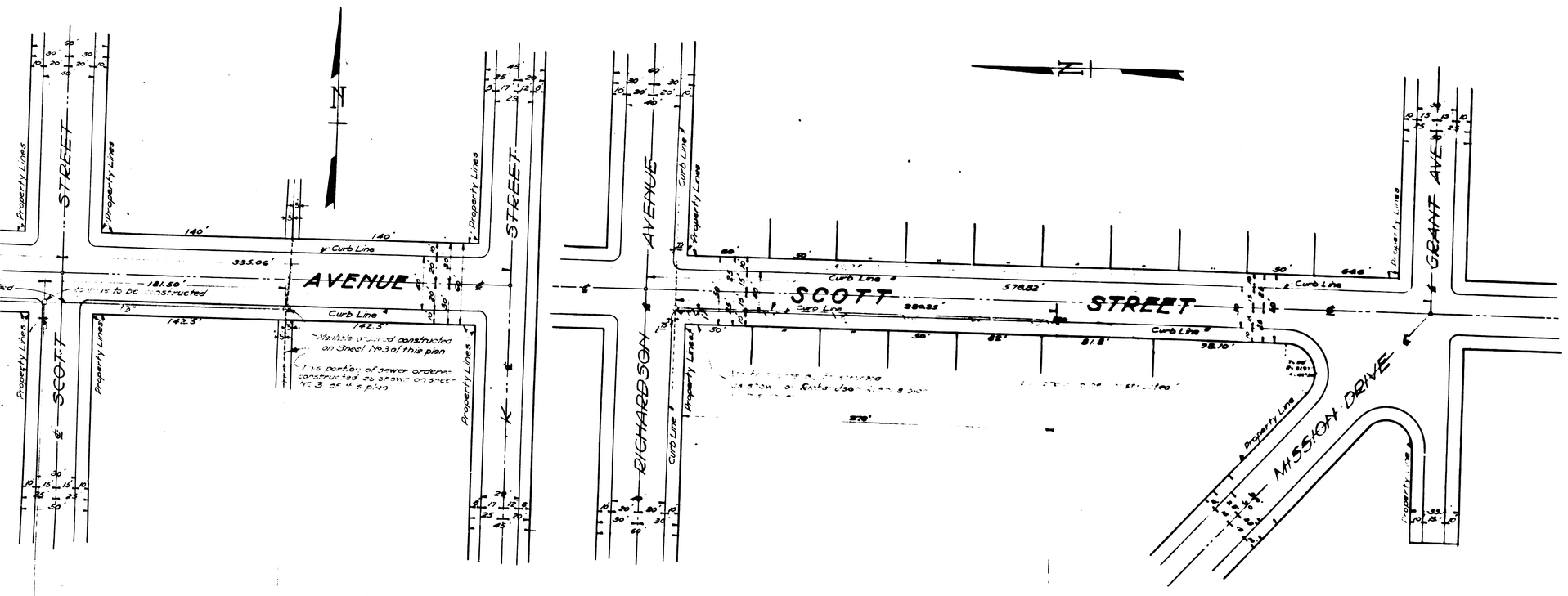

SHEET No 2

PLAN No 957

FOR SEWER IN

SCOTT STREET

BETWEEN GRANT AVENUE AND RICHARDSON AVENUE

AND IN

RICHARDSON AVENUE

BETWEEN MISSION DRIVE AND K STREET

AND IN

MISSION DRIVE

BETWEEN RICHARDSON AVENUE AND JEFFERSON PLACE

IN THE CITY OF SAN BERNARDINO CALIF

JANUARY 1928

W.P. BURRITT
CITY ENGINEER

Plan Adopted March 12, 1928

FILED MAR. 5 1928 W.P. Burritt City Engineer

PROFILE LEGEND

Black lines show the present approximate surface of ground

Red lines show the flow line of vitrified pipe sewer to be constructed

Scales
Horizontal 1" = 40'
Vertical 1" = 4'

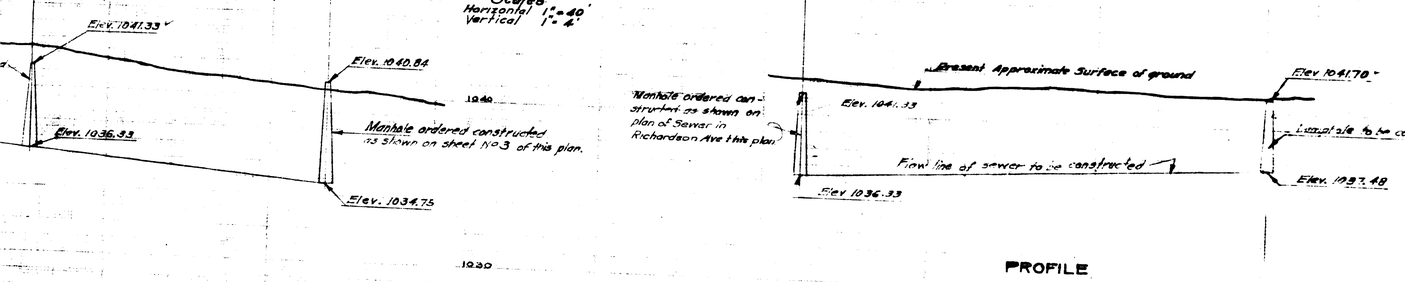

PROFILE

Note

All elevations shown in italics are in feet and are above a plane which is 1045.28 ft below the City Bench Mark as established by Ordinance No 383 City of San Bernardino Calif.

Note: All 4" connecting sewers shall be laid on a one per cent ascending grade from the main sewer.

LEGEND

" or in means inch or inches
' or ft means foot or feet
℄ means center line
No means number
Elev. means elevation
Ave. means avenue.
8" Vitrified pipe sewer to be constructed shown thus
8"x4" Wyes with 4" connecting sewers to be constructed shown thus
8"x4" Wyes only to be constructed shown thus
Manhole to be constructed shown thus
Flush Tank to be constructed shown thus
Lamphole to be constructed shown thus
Manhole shown on this sheet but ordered constructed on another sheet of this plan shown thus
= means is equal to
R means radius
T means semi-tangent to curve.
Δ means angle and figures written thus 135°15', refer to the degree and minutes of the angle

TITLE TO STREETS

Title of Scott Street, Mission Drive, and Richardson Avenue to the City of San Bernardino was given by dedication of Junior College Heights as recorded in Book 33 of Maps at Pages 33 and 100 of Maps records of San Bernardino county.

— GRADE ORDINANCES —

Grade of Scott Street, Mission Drive, and Richardson Avenue was established by Resolutions adopted February 29, 1928

DETAIL OF SEWER

lineal ft. of 8" Vitrified Pipe Sewer to be constructed	1238.95
lineal ft of 4" Vitrified Pipe Sewer to be constructed	243.25
8"x4" Wyes to be installed	12
8"x4" Wyes with 4" connecting sewers to be installed	12
Manholes to be constructed	2
Flush Tanks to be constructed	1
Lamphole to be constructed	2

Note For total detail of Sewer to be constructed see Sheet No 1 of this plan.